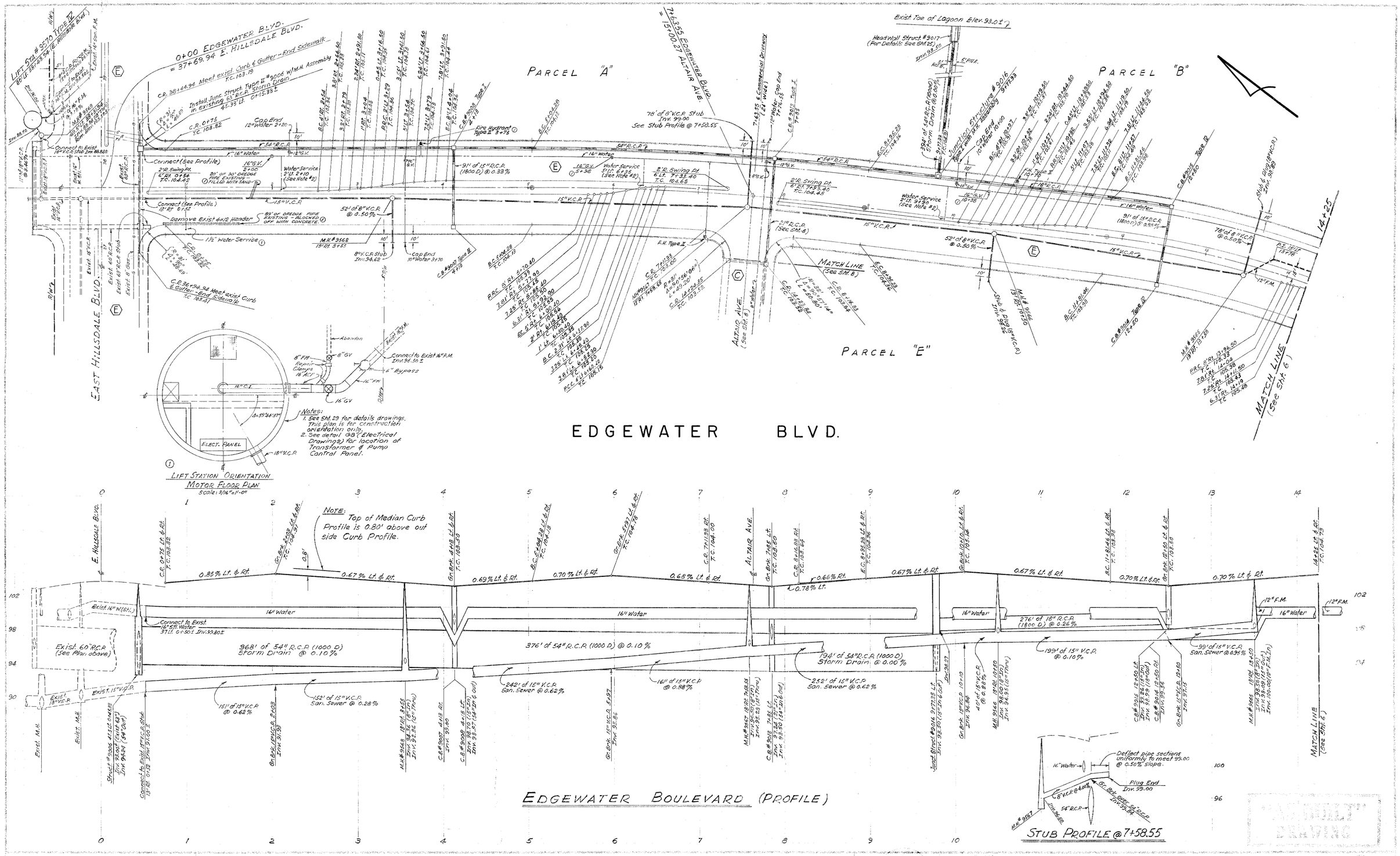

NOTES

1. Prior to construction, Contractor shall contact respective utility company for exact location of underground lines.
2. Install 2" Copper Water Service with Angle Stop at Finished Grade. Location as shown on Plan.

G.L. 12/68. AS BUILT REVISIONS.

WILSEY, HAM & BLAIR

ESTERO MUNICIPAL IMPROVEMENT DISTRICT

IMPROVEMENT PLANS

FOSTER CITY – NEIGHBORHOOD 9

SAN MATEO COUNTY CALIFORNIA

5
42

003-2001-20-E1

HORIZ. 1" = 40'
VERT. 1" = 4'

MAY, 1966.

N5

582

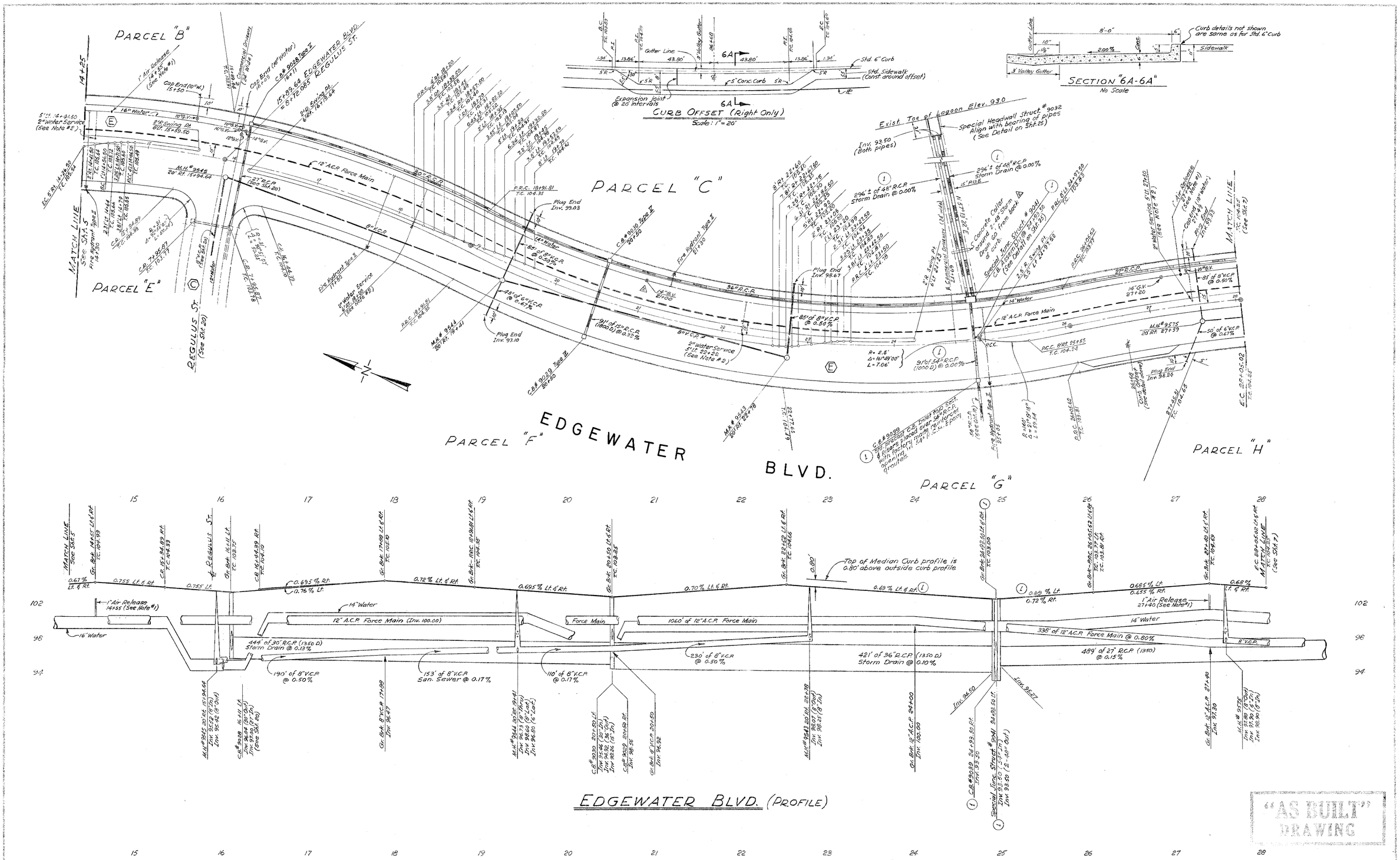

"AS BUILT" DRAWING

Note:
1. Install a minimum of ten 6½' lengths of water line on each side of Air Release location.
2. Install 2" Copper Water Service with Angle Stop at finished Grade. Locations as shown on plan.

G.L.	12/68	AS BUILT REVISIONS.
J.W.	6-30-66	Revision is made by request of EMID.

WILSEY, HAM & BLAIR
ESTERO MUNICIPAL IMPROVEMENT DISTRICT
IMPROVEMENT PLANS
FOSTER CITY - NEIGHBORHOOD 9
SAN MATEO COUNTY CALIFORNIA

6
42
003-2001-20-E1
HORIZ. 1" = 40' VERT. 1" = 4'
MAY, 1966.

583

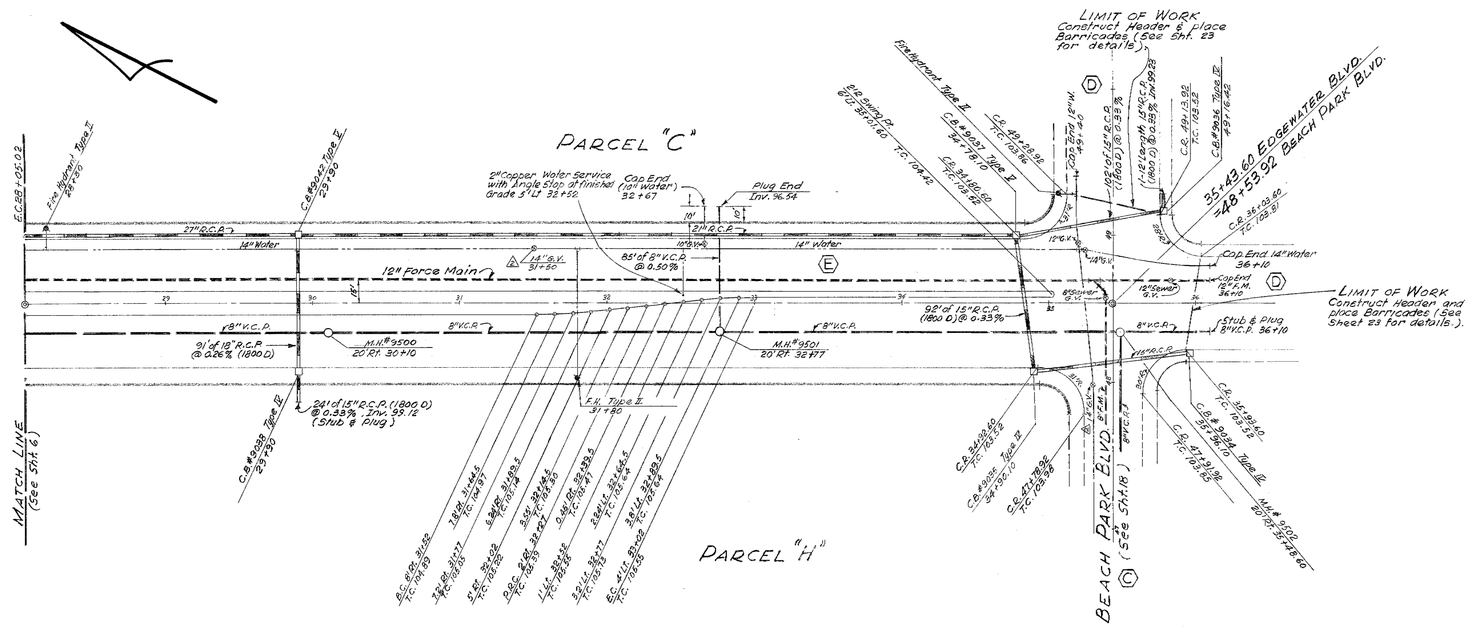

EDGEWATER BLVD.

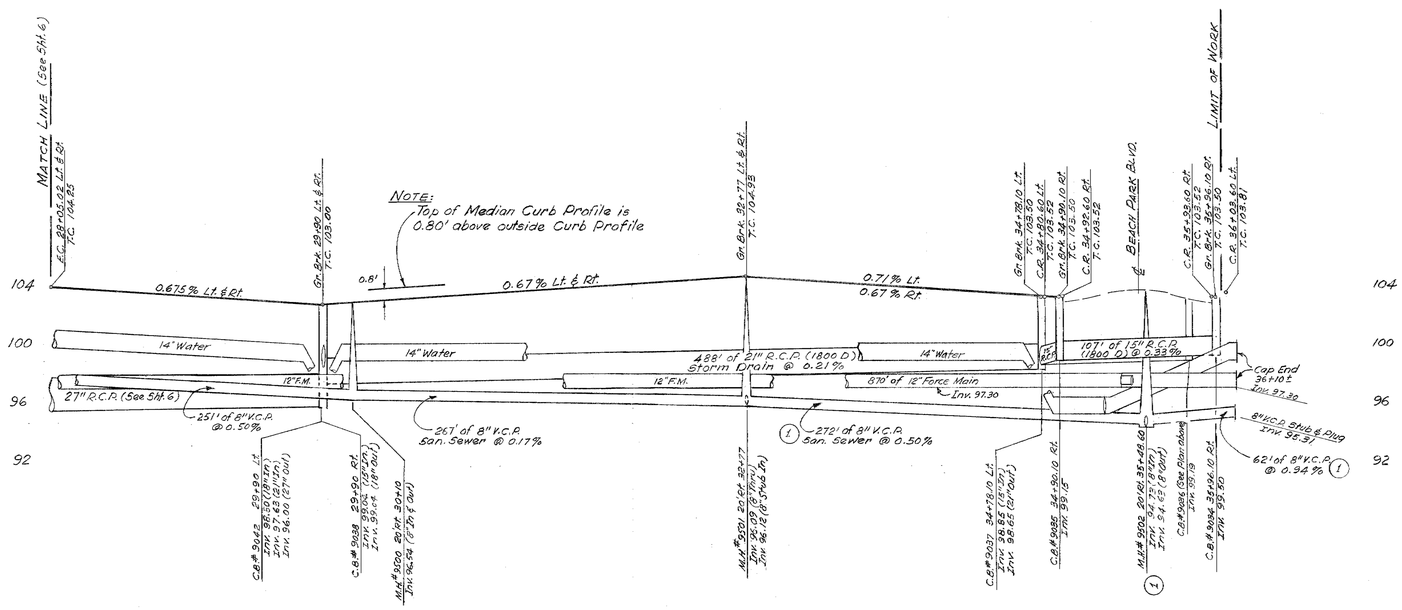

EDGEWATER BLVD. (PROFILE)

28 29 30 31 32 33 34 35 36

"AS BUILT" DRAWING

	BY	DATE	REVISIONS
3			
2	G.L.	12/68	As Built Revisions.
1	J.W.	8-22-66	Revision is made on 8" VCP between MH#9501 & MH#9502.

	BY	DATE
Design	WRB	3/66
Drawn	J.W.	3/66
Cad.	D.R.	5/66
Cad/Comp.		
Prof. Eng.	WRB	5/66
Div. Eng.	DWK	5/66
Dir. Sub. Ho.		

APPROVED: [signature]

WILSEY, HAM & BLAIR

ESTERO MUNICIPAL IMPROVEMENT DISTRICT

IMPROVEMENT PLANS

FOSTER CITY – NEIGHBORHOOD 9

SAN MATEO COUNTY CALIFORNIA

7/42

SERIAL NO. 003-2001-20-E1

SCALE: HORIZ. 1" = 40' VERT. 1" = 4'

DATE: MAY, 1966.

N7 147

N-7

584

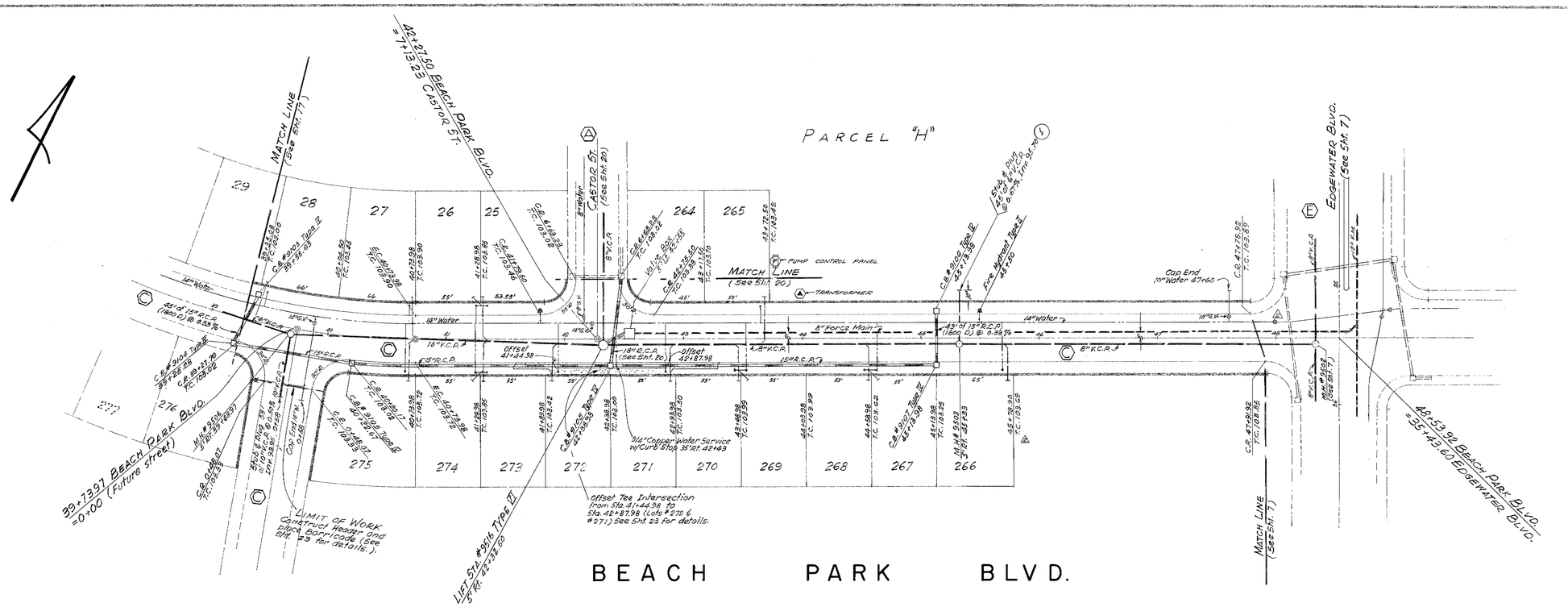

"AS BUILT" DRAWING

N-18

595

3	G.L.	12/68	As Built Revisions.
1	J.W.	8-22-66	Revision is made on 8" V.C.P. San. Sewer.
	BY	DATE	REVISIONS

	BY	DATE
Design	WRB	3/66
Drawn	JW	4/66
Ckd.	D.R.	5/66
Chief Const.		
Proj. Eng.	WRB	5/66
Mtr. Eng.	DWK	5/66
Mtr. Eng. No.		

APPROVED:

WILSEY, HAM & BLAIR

ESTERO MUNICIPAL IMPROVEMENT DISTRICT

IMPROVEMENT PLANS

FOSTER CITY - NEIGHBORHOOD 9

SAN MATEO COUNTY CALIFORNIA

18/42

KING NO. 003-2001-20-E1

SCALE: HORIZ. 1"=40' VERT. 1"=4'

DATE: MAY, 1966.

N #18

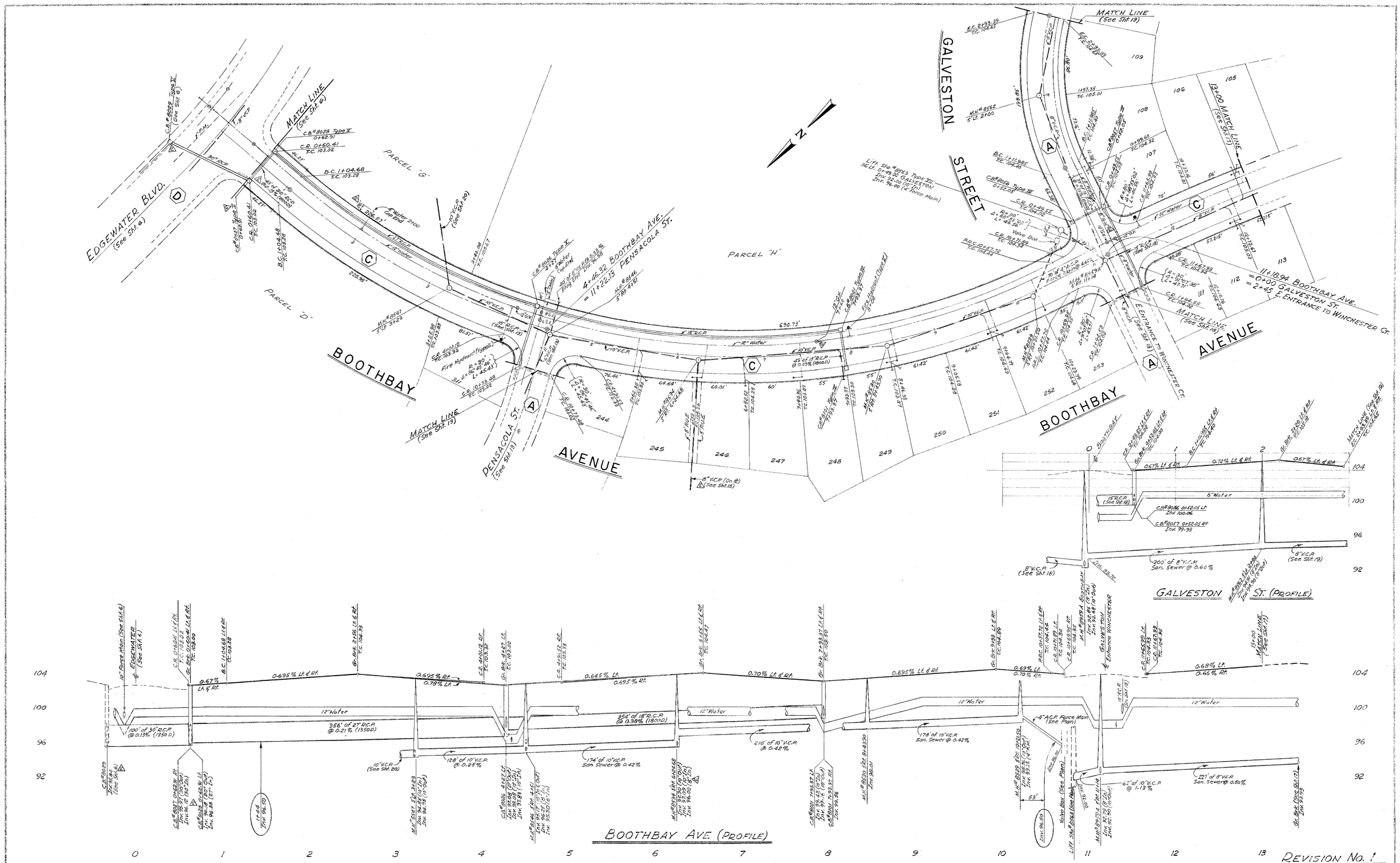

REVISION No. 1

3			
2	EV	9-69	As built
1	F.H.	11/14/67	Relocated Lift Sta. with changes to suit.
	BY	DATE	REVISIONS

"AS BUILT" DRAWING

APPROVED: D. Burns

	BY	DATE
Design	W.R.B. F.H.	2/67
Drwn.	F.H.	2/67
Ckd.	J.C.	2/67
Chk. Comm.	[illegible]	11/67
Proj. Eng.	W.R.B.	2/67
Fdn. Eng.	D.W.K.	2/67
Fdn. Sh. No.		

WILSEY & HAM

ESTERO MUNICIPAL IMPROVEMENT DISTRICT

IMPROVEMENT PLANS

FOSTER CITY - NEIGHBORHOOD 8

SAN MATEO COUNTY CALIFORNIA

L16

16
38

DRAWING NO. 003-2301-20-E1

SCALE: HORIZ. 1" = 40' VERT. 1" = 4'

DATE: NOV. 1967

L-16

539